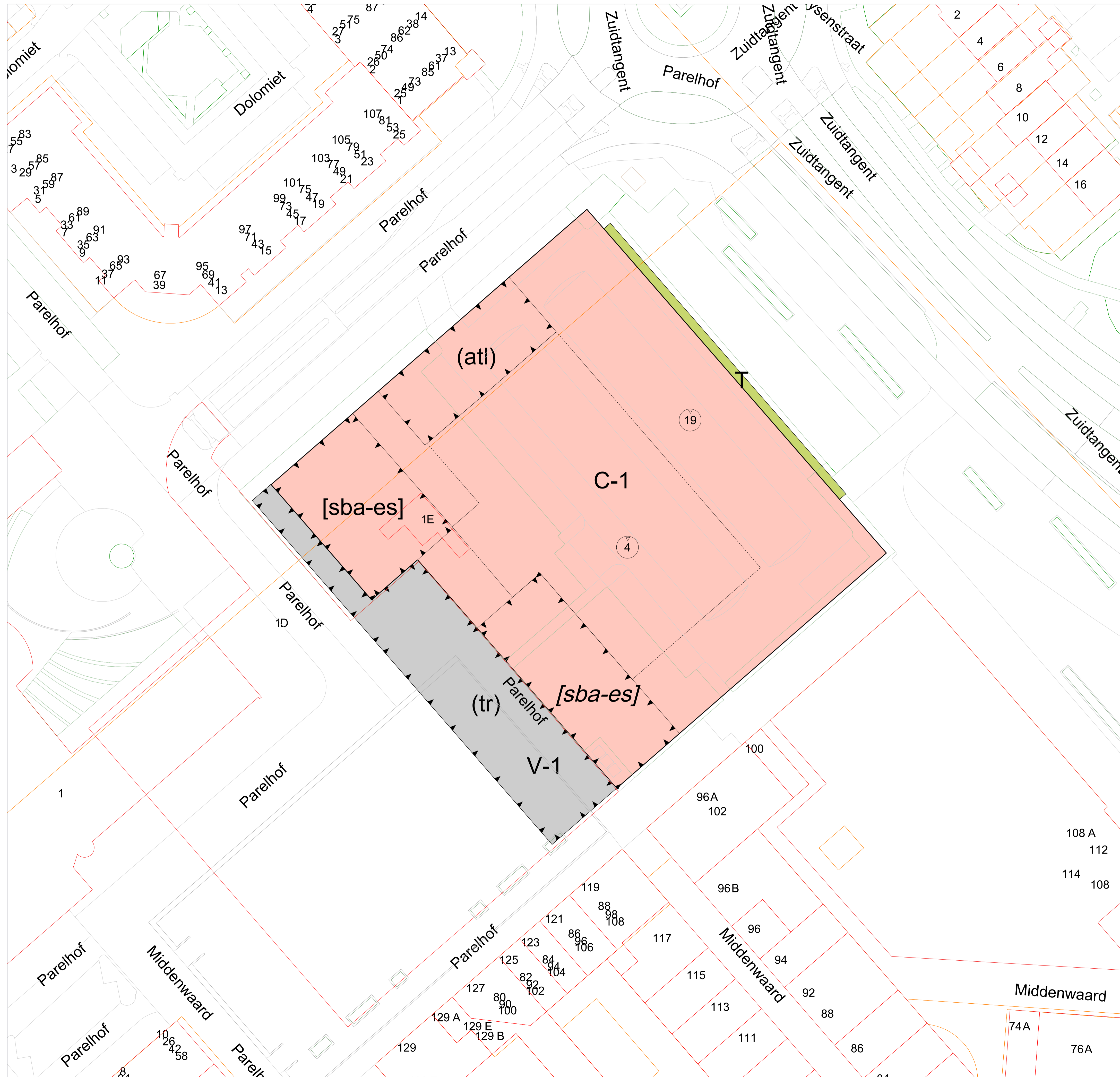

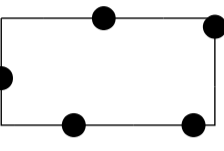
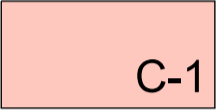


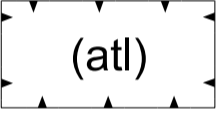
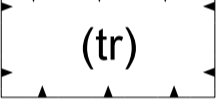

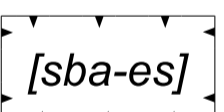




Bestemmingsplan Stadshart Lapis Lazuli



-  Plangebied
-  Plangebiedsgrens
- Bestemmingen**
 -  C-1 Centrum - 1
 -  T Tuin
 -  V-1 Verkeer - 1
- Functieaanduidingen**
 -  (atl) atelier
 -  (tr) terras
- Bouwvlak**
 -  bouwvlak
- Bouwaanduidingen**
 -  [sba-es] specifieke bouwaanduiding - entresol
- Maatvoeringaanduidingen**
 -  maatvoeringsvlak
 -  B maximum bouwhoogte (m)

Plangegevens

DATUM	PLANSTATUS	EIGENAAR	Gemeente Heerhugowaard
13-06-2018	Voorontwerp		Regie & Ontwikkeling
09-10-2018	Ontwerp	JURIST	Janss1
23-04-2019	Vastgesteld	TEKENAAR	Hush1

SCHAAL	1:	FORMAAT	A1
PLAN-IDN	NL.IMRO.0398.BP77STADSHARTLAP-VA01		
LOCATIE	J:\ISO\SRO\RuimtelijkePlannen\Bestemmingsplannen\77_ Stadshart Lapis Lazuli_Plottfiles\		

